











ATHENS TOWNSHIP

Legend

gisVectorData.GISADMIN.Stream

OneHundredYrFlood

Athens Twp Zoning District

-  Agricultural
-  Commercial
-  Industrial
-  Interchange Commercial
-  Public
-  Residential Rural
-  Residential Suburban
-  Residential Urban
-  Rural Center
-  Woodland Conservation

0.9

Miles



Map Created Using
 Bradford County GIS Data
 Author: Scott Molnar,
 GIS Coordinator
 Adopted Date: April 12, 2012
 Effective Date: April 17, 2012